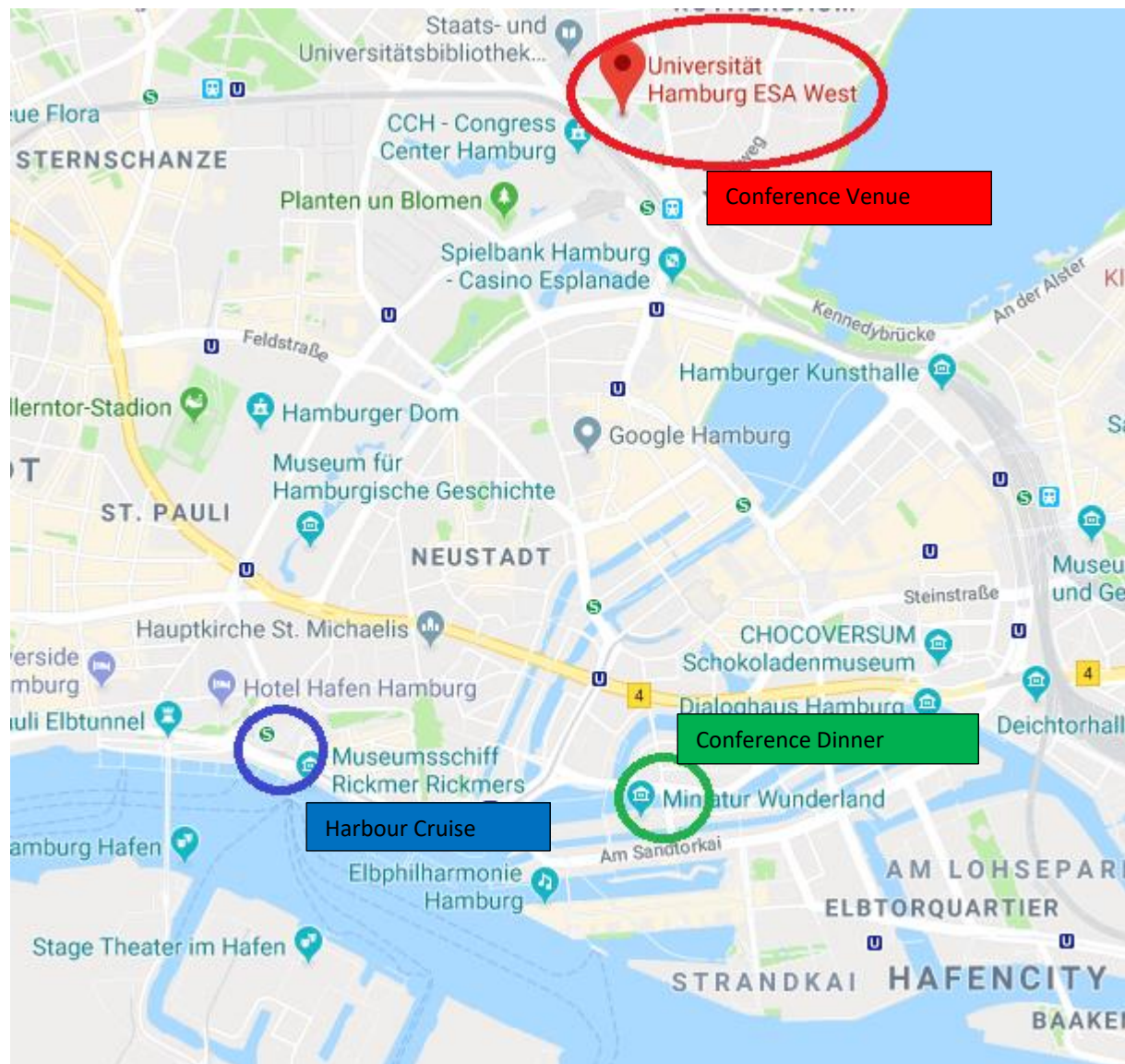


Venue Overview

Coordinates:

<https://www.google.at/maps/place/Universit%C3%A4t+Hamburg+ESA+West/@53.5509586,9.9716015,14z/data=!4m5!3m4!1s0x47b18f3cbe82f20d:0x3aa594a8a534d678!8m2!3d53.5631951!4d9.9877377>



VENUE OVERVIEW

Conference Venue

Address of the ARES 2018 Conference Venue

University of Hamburg, Main Building

Edmund-Siemers-Allee 1

20146 Hamburg

Germany

ARES 2018 and all collocated events will take place in the buildings of the ESA campus of University of Hamburg, which is located at Edmund-Siemers-Allee.



The venue is right in the heart of the city of Hamburg and in close walking distance (10 minutes) to beautiful Binnenalster, a water basin surrounded by parks that is very popular with locals and visitors alike.

The ESA campus is well-connected to public transport: **Dammtor railway station**, which is served by local as well as long-distance trains, is located right in front of the building (5 minutes walking distance). [Hamburg Airport](#) can be reached within 30 minutes by city trains (leaving every 10 minutes).

Directions

Address of the Conference Venue:

University of Hamburg, Main Building

Edmund-Siemers-Allee 1

20146 Hamburg

Germany

How to get from the airport to the city center

1. Rapid transit railway

The S1 rapid transit railway has its station directly underneath the terminals and brings you both ways every 10 minutes from 6 am till 11 pm on Monday – Friday and from 8 am till 11 pm on Saturday, Sunday and public holidays.

The first train to Hamburg Hauptbahnhof (central railway station), departs from Hamburg Airport at 4:34 am and the last one leaves the Airport at 00:14 am – operating only every 20 minutes during these very early/late hours.

Unlike other cities you might know, public transportation in Hamburg has no surcharge for the train connection to or from Hamburg Airport.

At trip to Hamburg Hauptbahnhof takes about 25 minutes and costs **3,30 € for adults** and 1,20 € for children between 6 and 14 years if you choose **one-way single ticket**

(Großbereich ticket). All platforms can be reached by stairs, escalator and elevator.

Purchasing a 1-2 fare ring ticket will be fine for any connection between the Airport and the inner City.

Overview of Single and Day tickets

Areas / Fare zones	Single Ticket (Einzel- karte) 1 person price in €	9 am Day Ticket (9- Uhr- Tageskarte)* 1 person + 3 children aged 6-14 price in €	All Day Ticket (Ganztages- karte) 1 person + 3 children (aged 6-14) price in €	9 am Group Ticket (9- Uhr- Gruppen- karte)* up to 5 persons any age price in €	Single Ticket Child (Einzelkarte Kind) (aged 6-14) price in €	9 am Day Ticket Child (9-Uhr- Tageskarte Kind* (aged 6-14) price in €
1-2 fare rings (rings AB)	★ 3,30	★ 6,40	7,70	12,00	1,20	2,30
3 fare rings	5,30	10,40	11,80	18,60	-	-
4 fare rings	7,20	12,80	15,40	24,00	-	-
Hamburg AB	3,30	6,40	7,70	12,00	1,20	2,30
fare rings ABCDE	8,80	16,70	19,30	26,50	2,40	4,60

2. Taxi

A taxi stand can be found in front of the airport terminal. Transfer time from the airport to the city centre is approx. 20 minutes.

Taxi costs should be:

Approximate cost departing from the Airport

Airport – Venue Euro 35,00

Airport – City Center Euro 35,00

How to get from the city center to the Conference Venue

From Hamburg Hauptbahnhof (Central Railway Station)

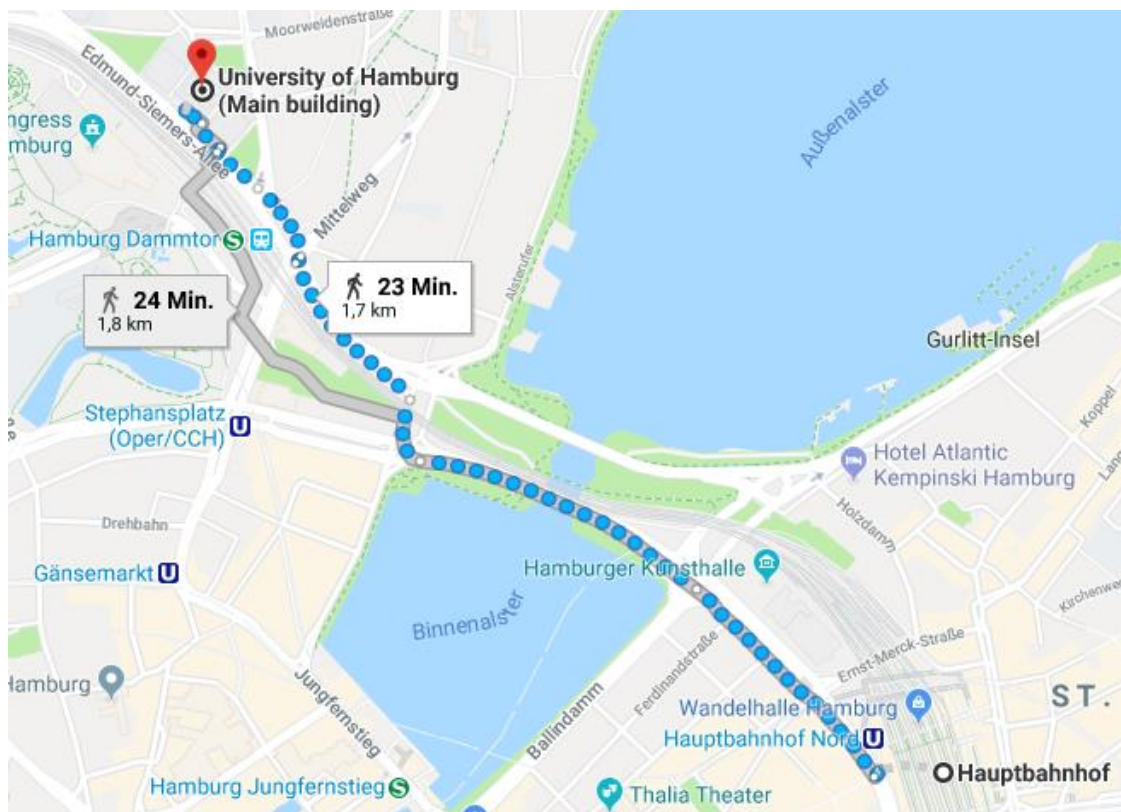


Hamburg Hauptbahnhof (Central Railway Station)

Take

- **S1** in direction Wedel (Holst) to Dammtor Railway Station (2 minutes).
- **S3** in direction Pinneberg to Dammtor Railway Station (2 minutes).
- **S21** in direction Elbgaustraße to Dammtor Railway Station (2 minutes).

Cross the street (watch out for the Shell gas station) and turn left, cross Rothenbaumchaussee and continue on Edmund-Siemers-Allee (look up respective map on previous page).



WALKING DISTANCE FROM THE CITY CENTER TO THE CONFERENCE VENUE

How to get from the City Center to the Conference Venue

From Rathausmarkt (City Hall)

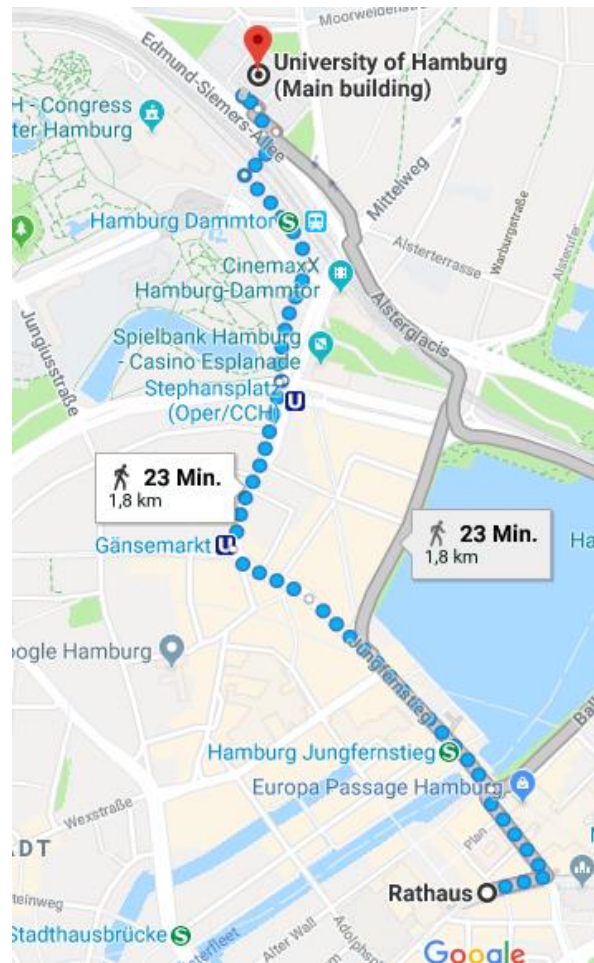


Rathausmarkt (City Hall)

Take

- **Bus Line 4** in direction of Wildacker to Dammtor Railway Station (7 minutes).
- **Bus Line 5** in direction of A Burgwedel to Dammtor Railway Station (7 minutes).

Cross the street (watch out for the Shell gas station), turn left, cross Rothenbaumchaussee and continue on Edmund-Siemers-Allee (look up map on previous page).



WALKING DISTANCE FROM THE CITY CENTER TO THE CONFERENCE VENUE